

# Georgia

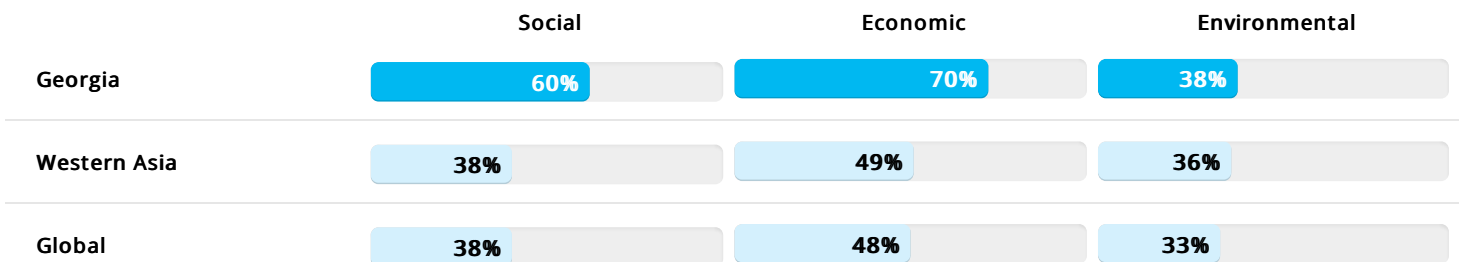
National Statistics Office of Georgia  
<http://www.geostat.ge>

**36** RANK  
out of 173

**59** COVERAGE  
subscore

**53** OPENNESS  
subscore

## SCORES BY MAJOR DATA CATEGORY



## SUMMARY

Georgia ranks 36 in the Open Data Inventory 2016 with an overall score of 56%. The overall score is a combination of a data coverage subscore of 59% and a data openness subscore of 53%.

Georgia scores higher than the regional median across all three major data categories. Within the country, the highest levels of coverage and openness are on economic statistics and the lowest levels are on environmental statistics.

## RECOMMENDATIONS

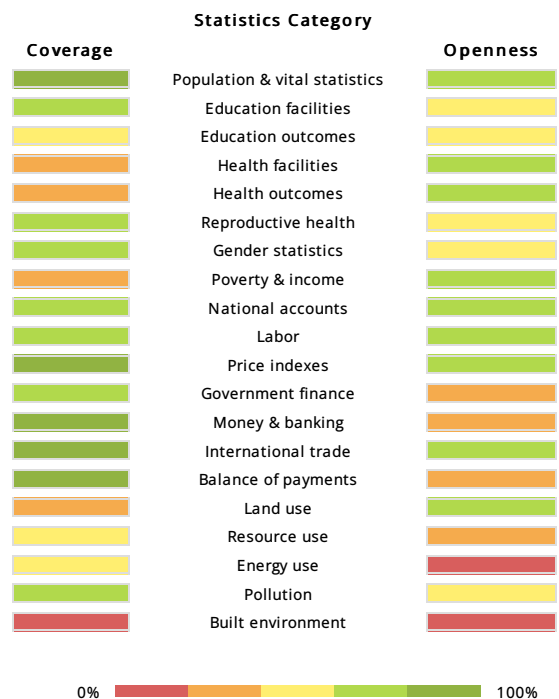
### Coverage

- Collect and publish more disaggregated data in environmental statistics.
- Collect and publish more recent data in environmental statistics.

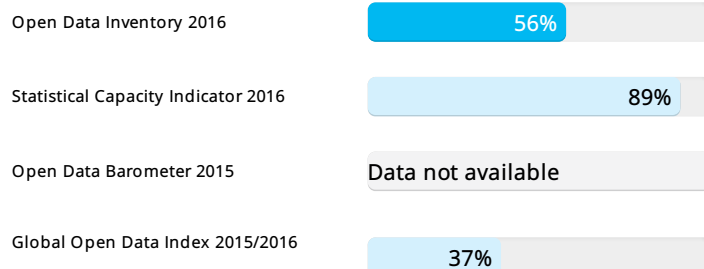
### Openness

- Create a clear and open terms of use policy, such as CC BY 4.0, for all websites publishing official statistics.
- Publish more environmental data in machine-readable and non-proprietary formats such as XLSX, CSV, or JSON.

## COVERAGE & OPENNESS



## INDEX COMPARISONS



## MORE INFORMATION

**National Strategy for the Development of Statistics (NSDS):** Latest strategy covers the period 2011-2014.

**General/Special Data Dissemination System (GDDS/SDDS):** SDDS Subscriber.

**Open Government Partnership:** Member since 2011.

**Right to Information Law:** Available since 1999; <http://bit.ly/GEORTI>